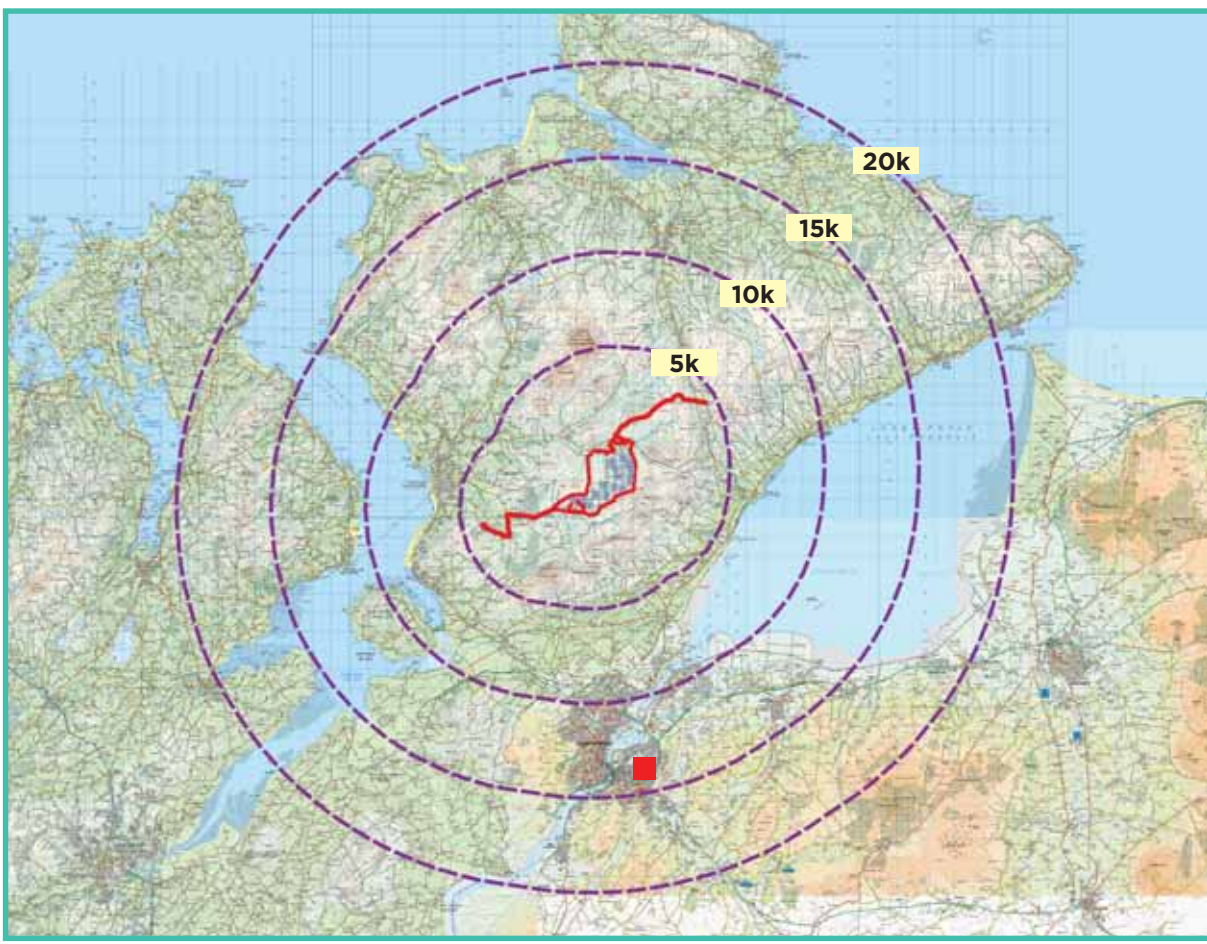


**View Point 13**  
**Kilfinnan Derry City**

**Photomontage 13**

**View Point:** View from Erosmore Drive in Derry City in the townland of Kilfinnan, approximately 14.52 km south of the of the nearest turbine.

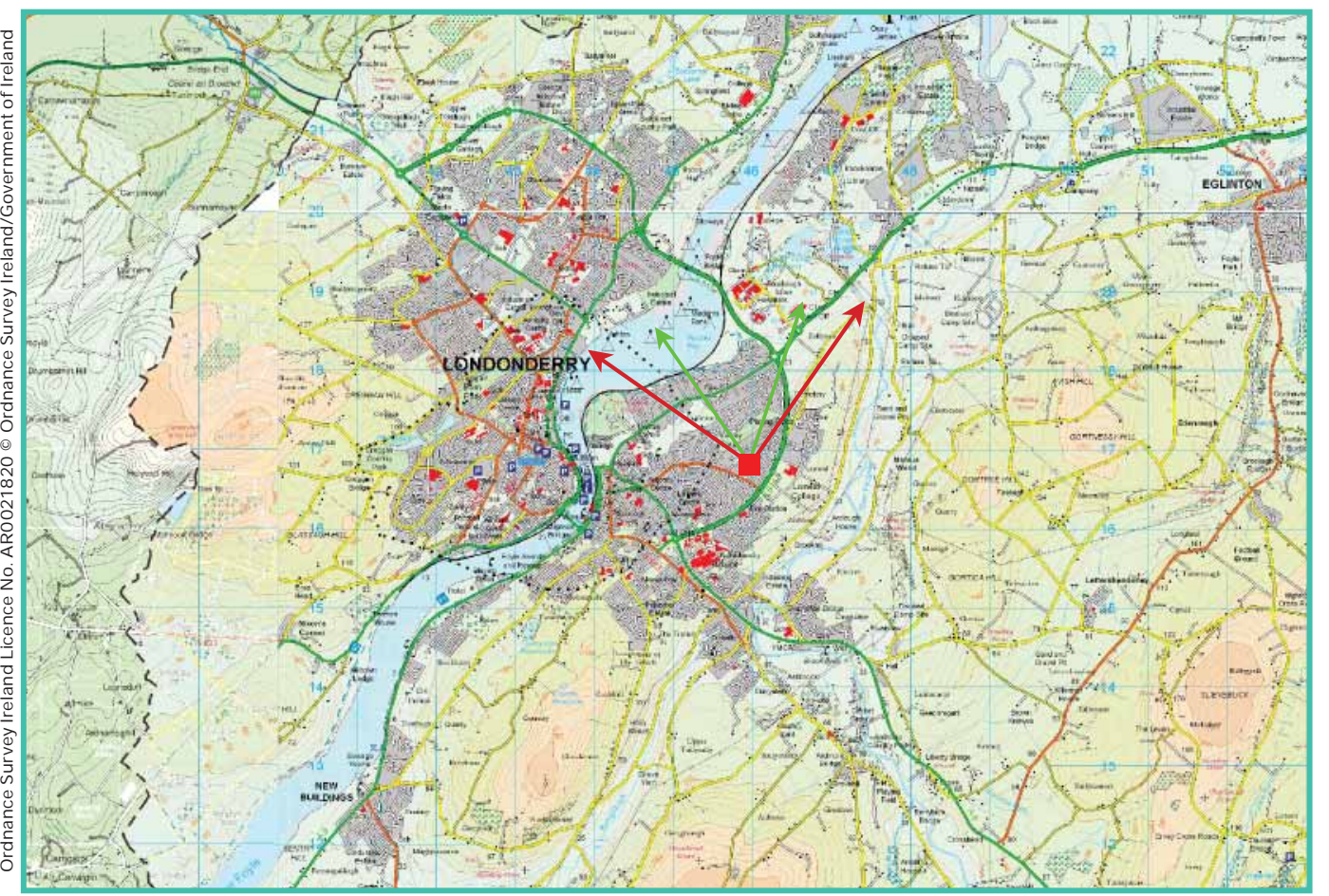
View point grid reference	(E) 645,905 (N) 946,771
Date of image taken	04.03.2020
Time of image taken	2:15pm
View point elevation	79m
Angle of Views	90° / 53.5°
View Direction (Image Centre)	350°
Horizontal extent of proposed turbines	13°
Distance to nearest proposed turbine	14.24km (T15)
Number of proposed turbines visible	2/15
Turbine Hub Height	107m
Turbine Tip Height	173m
Turbine Rotor Diameter	132m
Camera	Canon EOS 600D with 1.5x sensor
Lens	35mm prime. Equivalent zoom range 52.5mm
Tripod	Manfrotto 190X extended to approx 1.65m.
Map Licence	©Copyright of Ordnance Survey Ireland. All Rights Reserved. License No: AR 0021820



View point relative to 20km radius.



View point relative to wind farm site (EIAR Site Boundary outlined in red).



Detail of view point location.

**Map Legend**

- Area shown in 90° view
- Area shown in 53.5° view
- View Point
- EIAR Site Boundary

**Wireframe Legend**

- Proposed Wind Farm in Blue
- Permitted Wind Farms in Pink
- Existing Wind Farms in Grey

**Prepared by**  
MKO  
Planning & Environmental Consultants  
Tuam Road, Galway.

Tel: (091) 73 56 11  
E-mail: info@mkofireland.ie  
Website: www.mkofireland.ie

**90° View Extent**

Key Image at 120°




**53.5° View Extent**

19/01/14 © Dublin City Council. All Rights Reserved. License No: AR 0021820



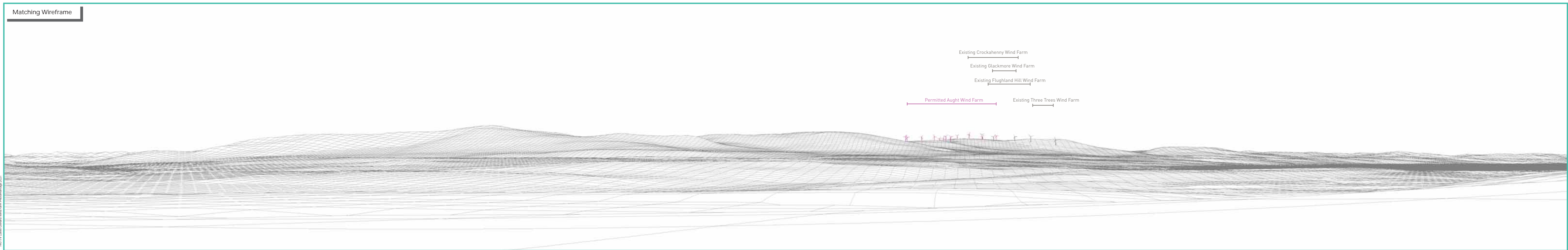
Matching Wireframe



Do Nothing Scenario: Proposed development at Glenard does not proceed and permitted wind farms in the vicinity are constructed, view at 90°




Matching Wireframe



Proposed Photomontage with Cumulative at 90°



Matching Wireframe



Proposed Photomontage with Cumulative at 53.5°



190114 Collins Covered Wood Farm Photomontage 2021

Matching Wireframe

